


TOTAL EXTENT (LEAST EXTENT AS PER PATTI) : 2300 SQ.M
ROAD AREA : 793 SQ.M
NO.OF.PLOTS : 8 Nos.

NOTE:

1. SPLAY - 1.5M X 1.5M
2. MEASUREMENTS ARE INDICATED EXCLUDING SPLAY DIMENSION.
3.  ROAD AREA WAS HANDED OVER TO THE LOCAL BODY
 VIDE GIFT DEED DOCUMENT NO.16033/2019, DATED:01.10.2019 @ SRO KUNDRATHUR.




CONDITION :

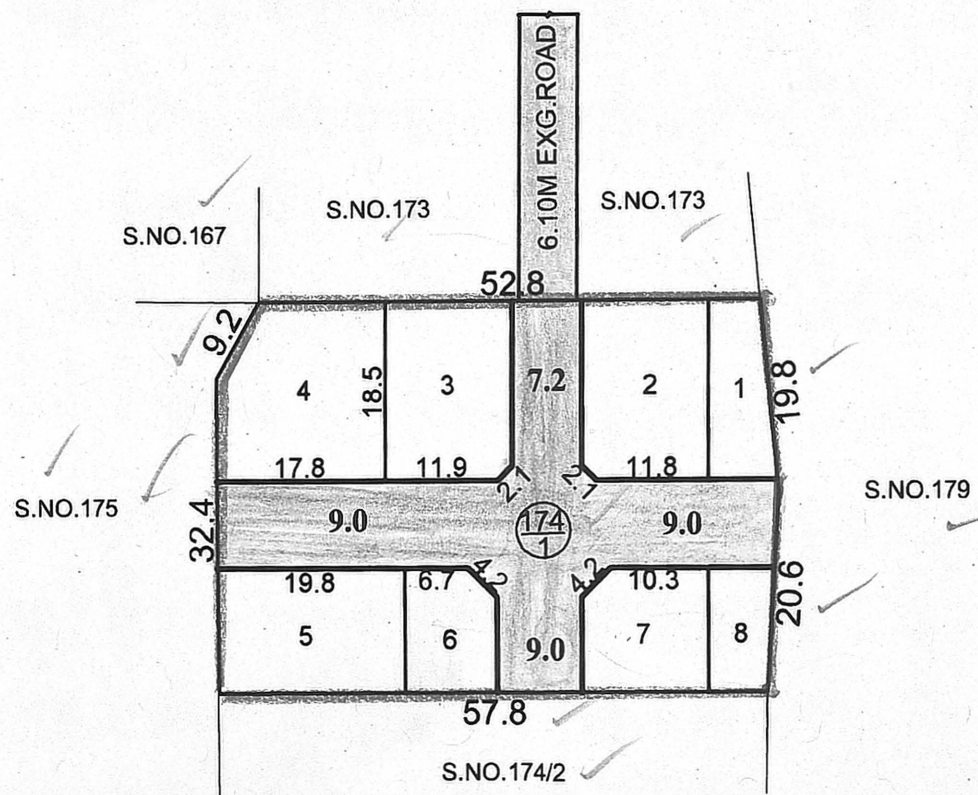
TNCDBR RULE NO : 47 (11)

THE COST OF LAYING IMPROVEMENTS TO THE SYSTEMS IN RESPECT OF ROAD, WATER SUPPLY, SEWERAGE, DRAINAGE OR ELECTRIC POWER SUPPLY THAT MAY BE REQUIRED AS ASSESSED BY THE CONCERNED AUTHORITY, NAMELY, THE LOCAL BODY AND TAMIL NADU ELECTRICITY BOARD, SHALL BE BORNE BY THE APPLICANT.

⊙ NECESSARY SPACE FOR BUILDING LINE TO BE LEFT AS PER THE RULE IN FORCE WHILE TAKING UP DEVELOPMENT IN EVERY PLOT.

LEGEND :

-  SITE BOUNDARY
-  ROADS GIFTED TO LOCAL BODY
-  EXISTING ROAD



CONDITION:-

THE SUB-DIVISION APPROVAL IS VALID SUBJECT TO OBTAINING SANCTION FROM THE LOCAL BODY CONCERNED

P.P.D NO 110
 L.O. 2019

APPROVED

VIDE LETTER NO : L1/12101/2019

DATED : / 10 / 2019

Hg
 14/10/19
 4/5
 FOR CHIEF PLANNER (MSB/LAYOUT)
 CHENNAI METROPOLITAN
 DEVELOPMENT AUTHORITY

S. Anandhan
 14/10/19
 PREPARED BY

M. Anandhan
 14/10/19
 P.A.II

A.P.
 14/10/2019
 A.P.

KUNDRATHUR PANCHAYAT UNION
SUB-DIVISION OF HOUSE SITES IN S.No.174/1 OF
MALAYAMBAKKAM VILLAGE.

SCALE-1:800 (ALL MEASUREMENTS ARE IN METRE)

